

Cary's Sidewalk Program



History

- Policy
- Retrofit focus
- Project funding





Community Vision

- Reduce ped crashes
- Increase ped activity
- Complete Streets
- Foster healthy & active community



Demand


- Development
- Residents
- HOA
- Schools
- Transit agency
- Greenway planners
- Police
- Staff

Must Haves to Qualify....

- ✓ Curb and Gutter
- ✓ 6' Existing ROW
- ✓ Petition on residential roads
 - ✓ 70% Consensus
 - ✓ "Area of Influence"



Criteria



Years
on
List



Putting the Pieces Together

- Intersections
- RRFB / HAWK
- Crosswalks
- ADA upgrades



How Much Does It Cost?


- Site visit
- Planning cost estimate
- Find your “Bob”
- Best use of funds?



Selection

- Staff reviews ranking
- Formulate recommendations
- Stay in budget
- Council approves

Ooohhh
Pick Me!
Pick Me!





Partnerships

- Piggyback on larger capital projects
 - Waterline
 - Road / Intersection
 - Easements
 - Construction
- NCDOT – Pedestrian Policy
- SPOT – bundle projects
- CMAQ





NW Maynard Rd
\$233,000 FY 18
+ \$336,000 FY 19
\$569,000 total

- Coordinate w/waterline
- Limited ROW
- Homes close to road





Collins Rd
\$32,000

- In front of school
- 125-ft gap
- Easy to construct
- Heavy foot traffic
- Connects to trail




Cary Pkwy Sidewalk & Ped Bridge

\$468,000

- Connect to greenway w/ tunnel under road
- Connect neighborhoods to commercial centers
- Missing link



Lessons Learned

- 
- Convey your budget assumptions
 - Shadow projects
 - What did you get right?
 - What did you get wrong?

- 80+ Miles of Greenways
- 448 Miles of Sidewalk
- 196/216 transit stops served
- 11 Walk to School Programs
- Silver-level Walk Friendly Community
- National Gold Medal Award-Parks & Recreation





Questions?

